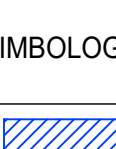

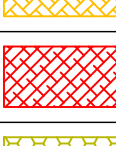
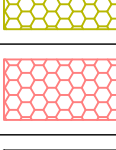
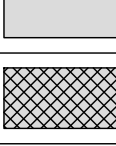
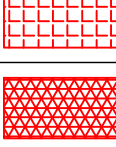


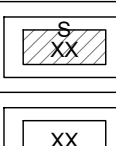
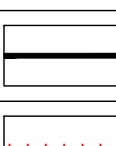
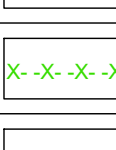

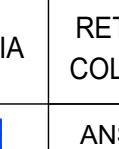


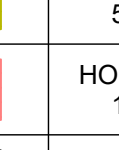
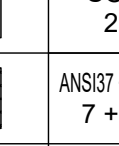



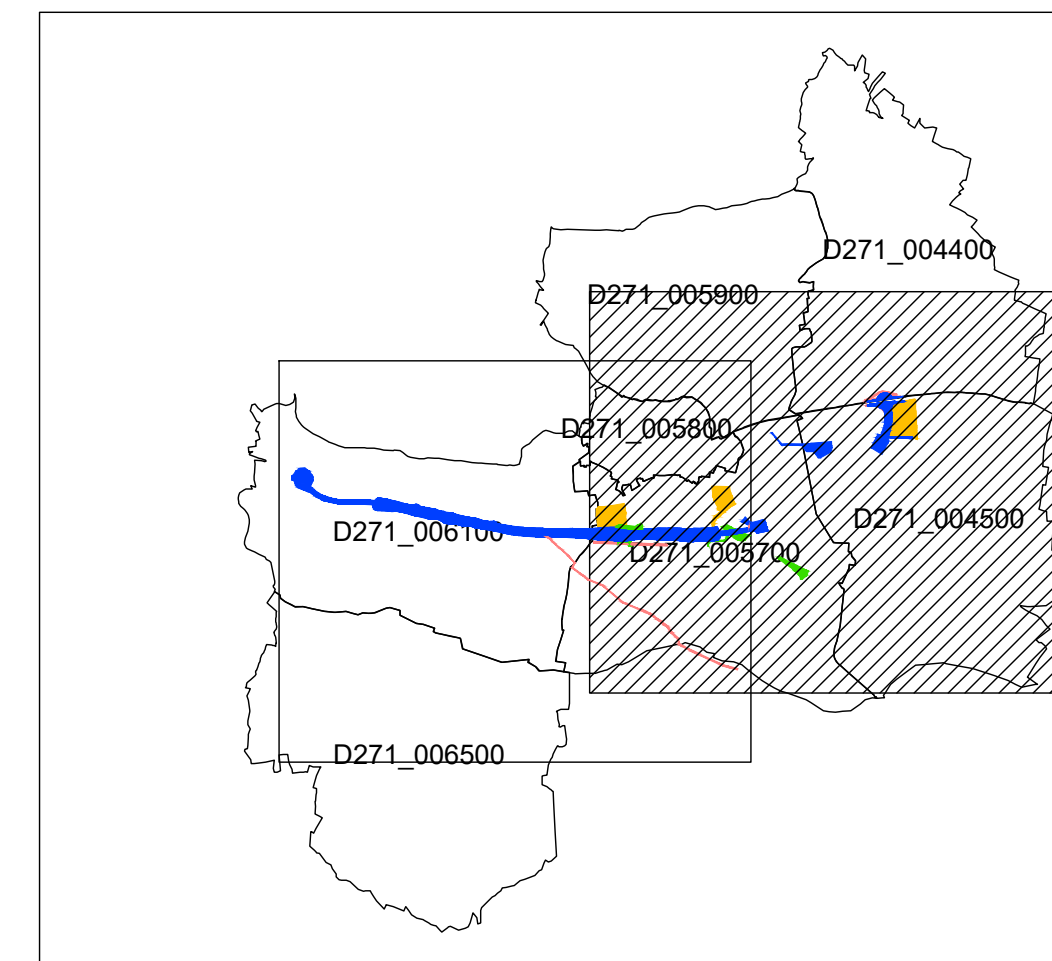



NOTE GENERALI			
LEGENDA			
GR	SIMBOLOGIA	RETINO COLORE	DESCRIZIONE
ESPRESSIVO		ANSI31 160	AREE DA ESPROPRIARE
		ANSI31 82	AREE DA ESPROPRIARE IN FAVORE DI ALTRI ENTI (Convenzionare)
		AR-HBONE 40	AREE DA OCCUPARE TEMPORANEAMENTE
		ANSI38 10	AREE DA CONVENZIONARE
		EARTH 54	AREE DA ASSERVIRE/SERVITU'
		HONEY 11	SERVITU'/CONVENZIONI PER PUBBLICI SERVIZI (Risoluzione interferenze)
		SOLID 254	AREE DEMANIALI
		ANSI7 + SFONDO 7 + 253	SEDE STRADA STATALE
		ANGLE 10	DEMOLIZIONE FABBRICATI E/O PORZIONE DI FABB. RIPORTATI NEI FOGLI DI MAPPA
		CROSS 10	DEMOLIZIONE FABBRICATI E/O PORZIONE DI FABB. NON RIPORTATI NEI FOGLI DI MAPPA
		160	DELIMITAZIONE FASCIA DI RISPETTO
			NUMERO PIANO
CATALISTO		SOLID 151	ACQUE
		SOLID 41	STRADE
		ANSI31 7	FABBRICATO
			PARTICELLA
			CONFINI FOGLIO CATASTALE
			CONFINI COMUNALE
			CONFINI PROVINCIALE
			CONFINI REGIONALE





Gruppo FS Italiane

Direzione Tecnica

S.S. n.21 "della Maddalena"

Variente agli abitati di Demonte, Aisone e Vinadio

Lotto 1. Variante di Demonte

PROGETTO DEFINITIVO		cod.T05
<p>I PROGETTISTI:</p> <p><i>Ing. Angelo Dandini</i> <i>Ordine Ing. di Frazione n. A918</i></p> <p><i>Ing. Giuseppe Danilo Malgeri</i> <i>Ordine Ing. di Roma n. A34610</i></p>		
<p>RESPONSABILE DEL SIA <i>Arch. Giovanni Biondini</i> <i>Ordine Arch. di Roma n.14321</i></p>		
<p>IL COORDINATORE PER LA SICUREZZA IN FASE DI PROGETTAZIONE <i>geom.Ennio PAGELLA</i></p>		
<p>VISTO: IL RESPONSABILE DEL PROCEDIMENTO : <i>Ing. Nicolai Cornaro</i></p>		
<p>PROTOCOLLO</p>	<p>DATA</p>	

11 – ESPROPRI

Planimetria Catastale senza progetto tav 2 di 2

CODICE PROGETTO	NOME FILE	REVISIONE	SCALA:
PROGETTO LIV. PROG. N. PROG. <div style="display: flex; justify-content: space-between;"> DPT005 D 1601 </div>	T00_ES00_ESP_PC_02_A.dwg CODICE ELAB. T00ES00ESPPC02	A	1:1.000
D			
C			
B			
A	EMISSIONE	Sett. 2025	DANDINI
REV.	DESCRIZIONE	DATA	REDATTO
		VERIFICATO	MALGERI
		APPROVATO	APPROVATO